

ER-RE 97**POZZOIII DELLA RUPE DI BISMANTOVA**

Località: Pietra di Bismantova

RILIEVO

Svil. 23

Disl. -22,2

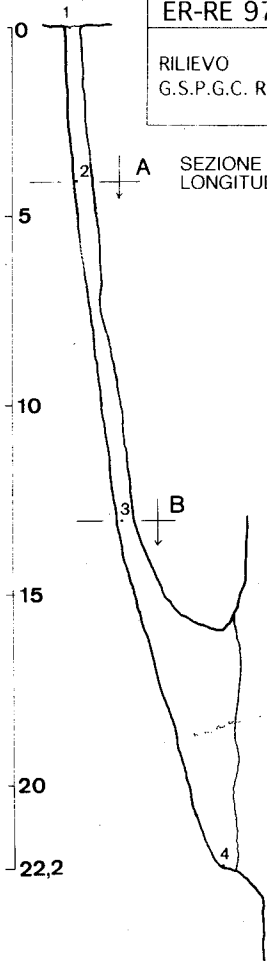
Quota 1027

G.S.P.G.C. RE

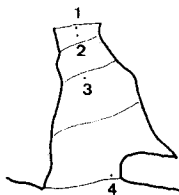

Rilevatori: M. Domenichini, E. Levrini

Disegno: M. Barbieri

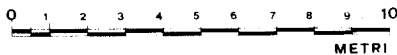
17/8/97

SEZIONE
LONGITUDINALE

PIANTA

SEZIONE
TRASVERSALE

ORIGINALE IN SCALA 1:100



METRI